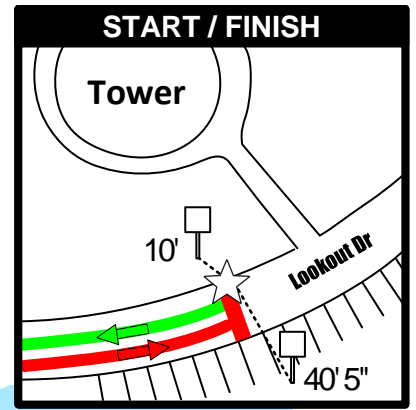


ROCKFORD TOWER 5k

This is a 5k route in Wilmington, DE

START / FINISH Lookout Drive in the Park

In front of the Tower. 10' SouthEast of the Rockford Tower sign.
40' 5" North of the Welcome to Wilmington State Park sign.



MILE 1 Brinckle Avenue (running S)

South of Delaware Avenue and North of 19th Street.
94' 7" North of the sewer next to the stop sign at Brinckle Ave and W 19th St.

TURNAROUND Tower Road

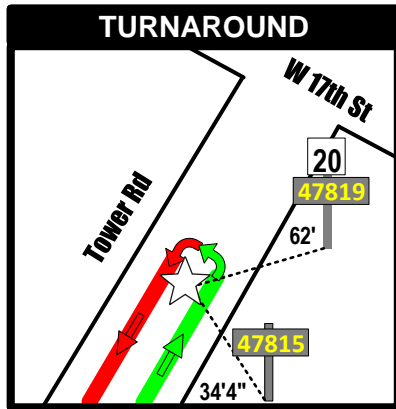
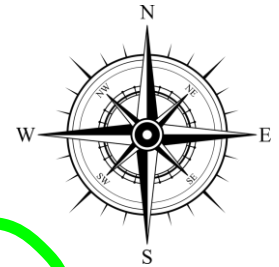
Before 17th Street (Marker is in the middle of the road.)
34' 4" NorthWest of pole #47815
62' SouthWest of pole #47819 that has the 20mph sign on it.

MILE 2 Mt Salem Lane (running NE)

21' 5" NorthEast of the fire hydrant at the corner of 18th Street & Mt Salem Rd

MILE 3 Tower Drive (running W)

On the back side of the tower.
69' 8" South of pole # C1099 that has an electrical transformer on it.



MILE 3

START
FINISH

MILE 2

MILE 1

TURN

On Pennsylvania Ave,
runners relegated to
Northeast shoulder of
road in both directions.

Except where noted, measured using the full width of the road/trail and the shortest possible route.

Measured On: 9/18/2022
By: Robert Muniz 732-754-6177